


Limpertsberg



Download our Free Map and explore Luxembourg!




DISCOVER THE OLD TOWN IN THE CITY BY TRAIN

1 STARTING POINT: MONTÉE DE CLAUSEN
UM BOCK, ENTRANCE OF THE BOCK CASEMATES


- A** Pfaffenthal panoramic elevator
- B** Three Towers
- C** Bock Casemates

2 RIVES DE CLAUSEN

- D** Former military barracks
- E** Main starting point City Tour 

3 PLATEAU DU RAHM

- F** National Museum of Natural History
- G** Neimënster
- H** Hospice

 Lift to the Grund



Download our Free Map and explore Luxembourg!



DISCOVER LUXEMBOURG CITY ON A CONVERTIBLE MINIBUS

- 1** STARTING POINT: MONTÉE DE CLAUSEN
UM BOCK, ENTRANCE OF THE BOCK CASEMATES
- A** Adolphe Bridge
- B** Spuerkeess
- C** Former ARBED Headquarters
- D** Rose garden
- E** Place de Paris
- F** Gëlle Fra
- G** "Notre-Dame de Luxembourg" Cathedral
- H** Grand Ducal Palace
- I** National Museum of History and Art
- J** Luxembourg City History Museum
- K** National Museum of Natural History
- L** Neumünster abbey
- M** Departure City Train 
- 2** GARE CENTRALE Quai 105
- 3** GARE CENTRALE Rocade Quai 3
- 4** FONDATION PESCATORE Quai 1
- N** Villa Vauban, Luxembourg City Art Museum
- O** Pfaffenthal panoramic elevator
- 5** PHILHARMONIE / MUDAM
- P** Museum Dräi Eechelen
- Q** MUDAM-Museum of Modern Art Grand-Duc Jean
- R** Philharmonie
- S** European Convention Center
- 6** KIRCHBERG ROUD BRÉCK - PAFENDALL QUAÏ 3

